



# GEOPHYSICAL EXPLORATION COMPLETION REPORT - FORM GE 6A

INDUSTRIAL COMMISSION OF NORTH DAKOTA  
OIL AND GAS DIVISION  
600 EAST BOULEVARD DEPT 405  
BISMARCK, ND 58505-0840  
SFN 51456 (03-2011)

RECEIVED  
OCT 24 2024  
N.D. INDUSTRIAL COMMISSION

Permit No. 97-0320	
Shot Hole Operations NA	*Non-Explosive Operations Vibrosers

## SECTION 1

Geophysical Contractor Eagle Exploration, Inc	
Project Name and Number Romulus 3D : 2D 97-0320	County(s) Renville
Township(s) 159N	Range(s) 84 : 85 W
Drilling and Plugging Contractors NA	
Date Commenced 10-15-2023	Date Completed 11-15-2023

## SECTION 2

First S.P. # <del>504722</del> SAH <del>154542</del> 499109	Last S.P. # <del>154542</del> SAH <del>504722</del> 548145
Loaded Holes (Undetonated Shot Points)	
S.P.#'s	NA
Charge Size	
Depth	
Reasons Holes Were Not Shot	

## SECTION 3

Flowing Holes and/or Blowouts S.P.#'s NA
Procedure for Plugging Flowing Holes and/or Blowouts NA
Include a 7.5 minute USGS topographic quadrangle map or a computer generated post-plot facsimile of the approximate scale displaying each individual shot hole, SP #, line #, and legal location.

\*Non-Explosive Operations - Complete Section 1 and Affidavit (Form GE 6B).



PERMIT NAME (Required): Romulus 3D:2D

PERMIT NUMBER: 97-0320

**AFFIDAVIT OF COMPLETION (GEOPHYSICAL CONTRACTOR)**

STATE OF Michigan )

COUNTY OF Grand Traverse )

Before me, Shantell Anderson, a Notary Public in and for the said

County and State, this day personally appeared Leonard Harrand

who being first duly sworn, deposes and says that (s)he is employed by

Eagle Exploration, Inc, that (s)he has read North Dakota

Century Code Section 38-08.1, that the foregoing seismic project has been completed in

accordance with North Dakota Administrative Code Rule 43-02-12 and that the statements on

the reverse side of this document are true.

[Signature]  
Geophysical Contractor Representative

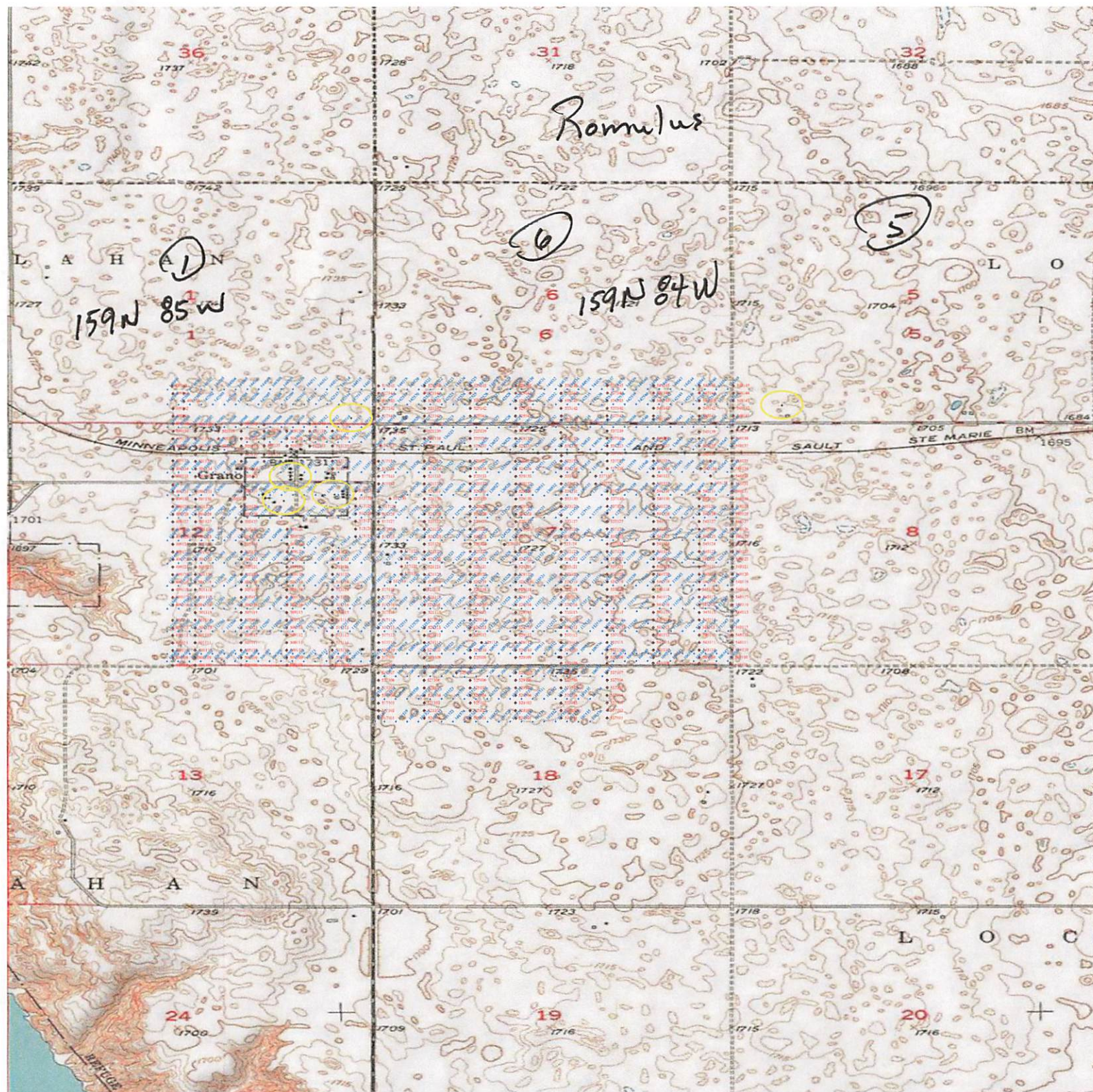
Subscribed in my presence and sworn before me this 11<sup>th</sup> day of October, 2024.

SHANTELL ANDERSON  
NOTARY PUBLIC, GRAND TRAVERSE COUNTY, MI  
MY COMMISSION EXPIRES: 1-29-2028  
ACTING IN THE COUNTY OF GRAND TRAVERSE


Notary Public [Signature]

My Commission Expires 01/29/2028









October 12, 2023

Mr. Leonard A. Harrand  
President  
Eagle Exploration Inc  
P.O. Box 89  
Grawn, MI 49637

RE: ROMULUS 3-D & 2-D  
GEOPHYSICAL EXPLORATION PERMIT #97-0320  
RENVILLE COUNTY  
NON-EXPLOSIVE METHOD

Dear Mr. Harrand:

Please be advised that we are in receipt of your Geophysical Exploration permit application, and it is conditionally approved; effective for one year from October 12, 2023.

**PERMIT STIPULATIONS:**

- Pursuant to NDAC 43-02-12-05 (DISTANCE RESTRICTION) Non-explosive exploration method may not be conducted not less than 300 feet from a water well, building, underground cistern, pipelines, and flowing spring.
- In addition, pursuant to NDAC 43-02-12-06 (NOTIFICATION OF WORK PERFORMED), "The director is authorized to suspend operations of the entire geophysical project, or any portion thereof, if further activity will cause excessive damage to the surface of the land".
- Be advised that there are military installations adjacent to this project; contact the Minot AFB cable affairs office at 701-723-1969 to obtain proper permissions relating to placement of source & receiver points.

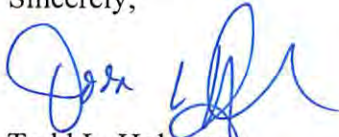
Review the following conditions for your permit:

1. A pre-program meeting with state seismic inspector Tom Torstenson is required. You must contact him at 701-290-1546 (cell) or 701-227-7436 at least 24 hours prior to any exploration operations. Also, a copy of the entire permit is required for all contractors at the pre-program meeting.

2. All variances for distance restrictions are to be furnished, and a pre-plot map displaying any source points that do not comply with the distance restriction rule must be supplied to the inspector.
3. The following information must be submitted within 30 days of the completion of the project by the Geophysical Company:
  - a. Completion Report,
  - b. Completion Affidavit,
  - c. Post Plot Map. It must show all water wells, buildings, underground cisterns, pipelines, and flowing springs that fall within the program area and within one half mile of the perimeter of the program.
  - d. Provide a GIS layer using NAD83 in an Esri shape file format (if available) and an Image file (.img) on a Flash Drive or email: [ttorstenson@nd.gov](mailto:ttorstenson@nd.gov) with all source and receiver points,
4. The permit agent shall notify the operator of the land at least seven days before commencement of any geophysical exploration activity, unless waived by mutual agreement of both parties. The notice must include the approximate time schedule and the location of the planned activity.
5. Information regarding the location of water wells, springs, etc.; refer to the following ND State Water Commission Mapservice website, at: <http://mapservice.swc.state.nd.us/>
6. The entire permit can be viewed, as well as the status of various seismic projects in the state, at: <https://www.dmr.nd.gov/oilgas/seismic/seismicstats.asp>

Should you have any questions regarding this matter, feel free to contact me at 701-328-8020, or Tom Torstenson at the number listed in paragraph 1.

Sincerely,



Todd L. Holweger  
Permit Manager/Geophysical Supervisor



**GEOPHYSICAL EXPLORATION PERMIT - FORM GE 1**

INDUSTRIAL COMMISSION OF NORTH DAKOTA  
OIL AND GAS DIVISION  
600 EAST BOULEVARD DEPT 405  
BISMARCK, ND 58505-0840  
SFN 51459 (03-2011)

Received

OCT 11 2023

ND Oil & Gas  
Division

1) a. Company <b>Eagle Exploration, Inc</b>		Address <b>PO Box 89, Grawn, MI 49637</b>			
Contact <b>Leonard A. Harrand</b>		Telephone <b>(231) 218-7293</b>		Fax <b>(877) 218-7292</b>	
Surety Company <b>Lexon Insurance</b>		Bond Amount <b>\$25,000</b>		Bond Number <b>LICX3002028</b>	
2) a. Subcontractor(s)		Address		Telephone	
b. Subcontractor(s)		Address		Telephone	
3) Party Manager <b>Jesse Harrand</b>		Address (local) <b>3916 N Broadway, Minot 58703</b>		Telephone (local) <b>(701) 390-1820</b>	
4) Project Name or Line Numbers <b>Romulus 3D &amp; 2D</b>					
5) Exploration Method (Shot Hole, Non-Explosive, 2D, 3D, Other) <b>non explosive 3D - vibroseis</b>					
6) Distance Restrictions (Must check all that apply) <input checked="" type="checkbox"/> 300 feet - NonExplosive - Distance setbacks apply to water wells, buildings, underground cisterns, pipelines, and flowing springs. <input type="checkbox"/> 660 feet - Shot Hole - Distance setbacks apply to water wells, buildings, underground cisterns, pipelines, and flowing springs.					
7) Size of Hole <b>3-D</b>	Amt of Charge	Depth	Source points per sq. mi. <b>256</b>	No. of sq. mi. <b>2</b>	
Size of Hole <b>2-D</b>	Amt of Charge	Depth	Source points per ln. mi. <b>48</b>	No. of ln. mi. <b>2.5</b>	
8) Approximate Start Date <b>October 12, 2023</b>			Approximate Completion Date <b>October 25, 2023</b>		

THE COMMISSION MUST BE NOTIFIED AT LEAST 24 HOURS IN ADVANCE OF COMMENCEMENT OF GEOPHYSICAL OPERATIONS

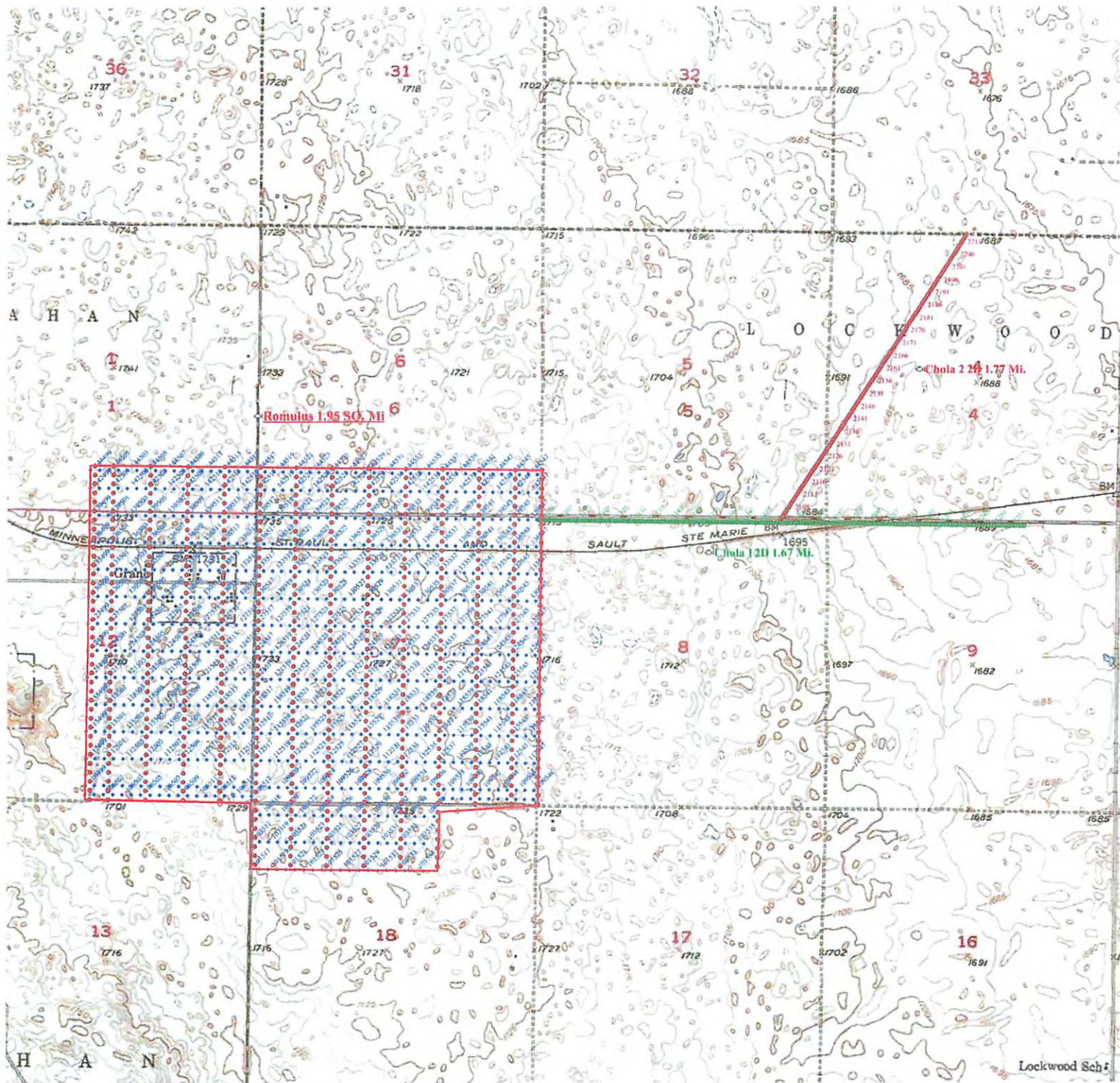
9) Location of Proposed Project - County <b>Renville</b>						
Section(s), Township(s) & Range(s)	Section	<b>4,5,6,7,8,9,10</b>	T.	<b>159N</b>	R.	<b>84W</b>
	Section	<b>1,12</b>	T.	<b>159N</b>	R.	<b>85W</b>
	Section		T.		R.	
	Section		T.		R.	
	Section		T.		R.	
	Section		T.		R.	


I hereby swear or affirm that the information provided is true, complete and correct as determined from all available records.			Date <b>10/6/23</b>
Signature 	Printed Name <b>Leonard A. Harrand</b>	Title <b>President</b>	
Email Address(es) <b>leonard@eagleexplorationservices.com</b>			

(This space for State office use)		<b>Permit Conditions</b>  * Permit in hand required at pre-program meeting with field inspector and be aware of all NDIC Rules and Regulations (i.e. distance restrictions).  * See attached letter.
Permit No. <b>970320</b>	Approval Date <b>10/12/23</b>	
Approved by 		
Title <b>Mineral Resources Permit Manager</b>		

\*See Instructions On Reverse Side







October 12, 2023

The Honorable LeAnn Pollman  
Renville County Auditor  
P.O. Box 68  
Mohall, ND 58761

RE: Geophysical Exploration  
Permit number 97-0319  
Permit number 97-0320  
Permit number 97-0321

Dear Ms. Pollman,

Pursuant to Section 38-08.1-04.2 of the North Dakota Century Code, please be advised that Eagle Exploration Inc was issued the above captioned permit on October 12, 2023 and will remain in effect for a period of one year. The entire permit can be viewed on our website at: <https://www.dmr.nd.gov/oilgas/seismic/seismicstats.asp>.

Should you have any questions, please contact our office.

Sincerely,

A handwritten signature in blue ink, appearing to read "Todd L. Holweger".

Todd L. Holweger  
Permit Manager/Geophysical Supervisor



# **EAGLE EXPLORATION, INC.**

**PO BOX 89**

**Grawn, MI 49637**

**Phone (231) 218-7293**

**Fax (877) 218-7292**


North Dakota Oil & Gas Division  
600 East Boulevard Dept 405  
Bismark, ND 58505-0840

October, 3, 2023

To Whom it May Concern

This letter will confirm that all known land owners within the Renville County seismic program scheduled for October of 2023 by Eagle Exploration, Inc along with those adjacent landowners within ½ mile to the projects were sent notice and provided a copy of the NDCC Section 38-08.1-04.1 (Exploration Permit) and NDCC chapter 38-11.1 (Oil & Gas Production Damage Compensation) at the time of permitting and notification of the survey.

Sincerely,




Leonard A. Harrand

NOTARY:



Dylan Hiatt

MY COMMISSION EXPIRES: July 25, 2029



## **EAGLE EXPLORATION, INC.**

4287 S. M-37 Hwy  
P.O. Box 89  
Grawn, MI 49637

Phone (231) 218-7293  
Fax (877) 218-7292  
leonard@eagleexplorationservices.com


North Dakota Oil & Gas Division  
600 East Boulevard Dept 405  
Bismark, ND 58505-0840

To Whom It May Concern:

I, Leonard A. Harrand, attest to the fact that I have personally spoken with Mr. James D. Gehringer, the Mayor of Grano, North Dakota, about conducting a geophysical survey within the City Limits of Grano. Further I spoke to Wanda M. Heringer, a member of the City Council of Grano and two other citizens of Grano. There are no objections to the survey work.

Eagle fully intends to adhere to all State offset guidelines when conducting the work within Grano City Limits. Additionally, we will be in contact with the citizens at the time of the work to adhere to any directives they may have at the time.

It is Eagle's intention to conduct this survey in the month of October 2023.

  
Leonard A. Harrand

10-5-2023

Date

NOTARY: Eli Beehler

Date: 10-5-2023

My Commission Expires: 07-25-2029

ELI BEEHLER  
Notary Public, State of Michigan  
County of Grand Traverse  
My Commission Expires 07-25-2029  
Acting in the County of Grand Traverse



## **Holweger, Todd L.**

---

**From:** DMR, Webmaster  
**Sent:** Thursday, October 5, 2023 4:39 PM  
**To:** bruce.johnson.25@us.af.mil; mmxfi.cableaffairs@us.af.mil; Holweger, Todd L; samuele.warren.1@us.af.mil; kenneth.davis.63@us.af.mil; Holweger, Todd L.  
**Subject:** Project Notification from ND Department of Mineral Resources

Minot AFB

**Project Type: Seismic Permitting**

**Project Date & Duration: 2023-10-10 - 15 days**

**SELECT Reference Point Triggering Notification: Township: 159 Section: 4 Range: 84**

**Project Location & Size: Sections 4,5,6,7,18-159N-84W and Sections 1, 12-159N-85W. 2-D Project Size 2.5 miles. 3-D Project Size 2 square miles.**

**Contact Information of Project Lead: Leonard A**

**Harrand,leonard@eagleexplorationservices.com,2312187293**

**DMR Submitter Name: Todd Holweger,tholweger@nd.gov,7013288024**

NOTE: The above information is being provided to the Minot Air Force Base as a courtesy notification from the North Dakota Department of Mineral Resources. This notification is based on information currently available to the DMR Submitter and is being completed to the best of our knowledge. Details may vary. Contact the Project Lead listed above with further questions.

# **RENVILLE COUNTY**

**205 Main Street E, P.O. Box 68, Mohall, North Dakota 58761-0068**

---

Phone: (701)756-6301 Fax: (701)756-7158 TDD: (701)756-6386

County Auditor  
LeAnn M. Pollman  
Deputies  
Robin Stark  
Gabe Tius


October 3, 2023

Todd Holweger  
Mineral Resources Permit Manager  
Oil & Gas Division  
600 E Boulevard Ave-Dept 405  
Bismarck, ND 58505-0840

Dear Mr. Holweger,

Renville County gives their consent to Eagle Exploration Services to conduct seismic activity in the Right of Way along Co. Rd. 26, from 36<sup>th</sup> Ave NW to 39<sup>th</sup> Ave NW.

Sincerely,



Robert Marmon, Chairman  
Renville County Commission